CURVA 90°

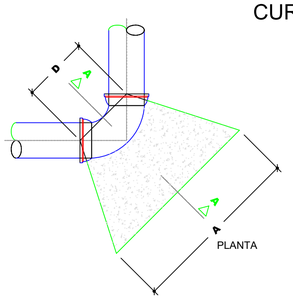

PLANTA

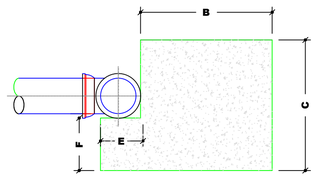

VISTA LATERAL

CURVA 45°

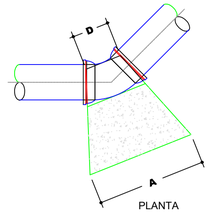

PLANTA

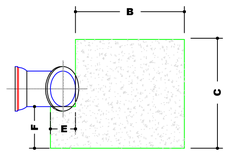

VISTA LATERAL

TE

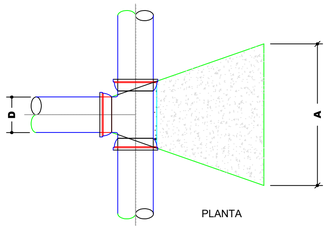

PLANTA

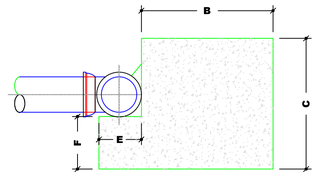

VISTA LATERAL

CAP

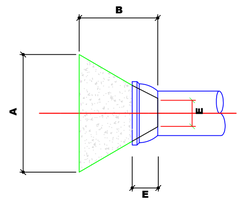

PLANTA

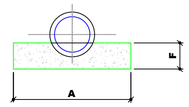

VISTA LATERAL

CRUZETA

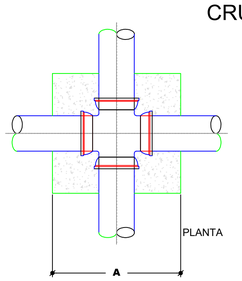

PLANTA

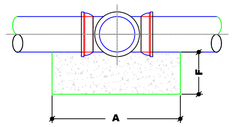

VISTA LATERAL

TABELA DE DIMENSÕES

Ø (mm)	CURVA 90º						CURVA 22º						CURVA 45º						CURVA 11º						TÊ						CRUZETA						CAP					
	A	B	C	D	E	F	A	B	C	D	E	F	A	B	C	D	E	F	A	B	C	D	E	F	A	B	C	D	E	F	A	B	C	D	E	F	A	B	C	D	E	F
150	0.75	0.75	0.75	0.25	0.15	0.30	0.75	0.75	0.75	0.25	0.15	0.30	0.75	0.75	0.75	0.25	0.15	0.30	0.75	0.75	0.75	0.20	0.15	0.30	0.75	0.75	0.75	0.25	0.15	0.30	0.75	-	-	-	-	0.30	0.75	0.75	-	-	0.15	0.30
100	0.75	0.75	0.75	0.25	0.10	0.33	0.50	0.50	0.50	0.20	0.10	0.20	0.50	0.50	0.50	0.20	0.10	0.20	0.50	0.50	0.50	0.20	0.10	0.20	0.50	0.50	0.50	0.20	0.10	0.20	0.50	-	-	-	-	0.20	0.50	0.50	-	-	0.10	0.20
75	0.50	0.50	0.50	0.50	0.08	0.21	0.50	0.50	0.50	0.20	0.08	0.23	0.50	0.50	0.50	0.20	0.08	0.21	0.50	0.50	0.50	0.20	0.08	0.23	0.50	0.50	0.50	0.20	0.08	0.21	0.50	-	-	-	-	0.21	0.50	0.50	-	-	0.08	0.21
50	0.50	0.50	0.50	0.50	0.05	0.23	0.50	0.50	0.50	0.20	0.05	0,21	0.50	0.50	0.50	0.20	0.05	0.23	0.50	0.50	0.50	0.20	0.05	0.21	0.50	0.50	0.50	0.20	0.05	0.23	0.50	-	-	-	-	0.23	0.50	0.50	-	-	0.05	0.23

PEN	COR	ESP.
1	7	0.20
2	7	0.10
3	7	0.10
4	7	0.10
5	7	0.10
6	7	0.10
7	7	0.20
8	7	0.10
9	7	0.10
10	7	0.10
12	7	0.10
000	7	0.00
000	7	0.00
000	7	0.00
170	170	0.15
240	7	0.25
252	7	0.05

Nº	DATA	REVISÕES	EXECUTADO POR	RESPONSÁVEL

COMPANHIA DE SANEAMENTO DO PARÁ

SISTEMA DE ABASTECIMENTO DE ÁGUA DA CIDADE DE TERRA SANTA

PROJETO HIDRÁULICO - BLOCOS DE ANCORAGEM
BAIRRO CONQUISTA

04/05

EMPREENDIMENTO
COD. DO PROJETO:
COD. DO DESENHO:

PROJETO:	DESENVOLVIMENTO:	AGRIMENSOR:	DATA:
COSANPA			JAN/2021
RESP.TEC.:	DES. CAD.:	DES. DE REFERÊNCIA:	ESCALA: Sem Escala

COSANPA

DIRETORIA DE EXPANSÃO E TECNOLOGIA

US- PROJETO E MEIO AMBIENTE COGEO

ARQUIVO: 10. AG_CONQ_TS_EST_BLOCO ANCORAGEM 4-4.DWG

ABNT-Formato A1 - 841mmx594mm